








Cascade Locks Conceptual Trail Plan

-  Proposed Trail
-  Existing Trail
-  Trail Access Point
-  Powerline
-  Road
-  State Ownership
-  Federal Ownership

0 900 1,800 3,600 5,400 7,200 Feet

